




Plans directeurs sectoriels




PS Transports

-  ferroviaire
-  routier
-  piste cyclable




PS Logement

-  5
 -  10
 -  50
- Surfaces en ha

PS Zones d'activités économiques

- 
- 
- 

PS Paysages

-  Coupure verte
-  Zone verte interurbaine
-  Zone de préservation des grands ensembles paysagers

